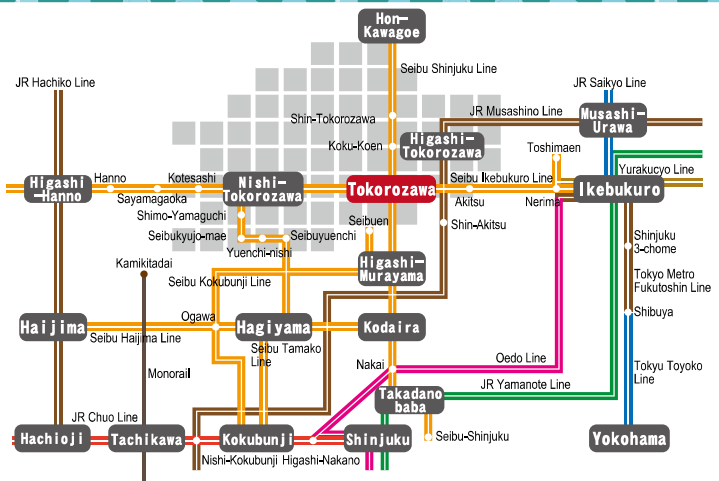


Access-By Train



Takadanobaba	By Express - 33 minutes	Tokorozawa
Ikebukuro	By Express - 23 minutes	
Hanno	By Express - 23 minutes	
Yokohama	By F Liner - 68minutes (Rapid)	

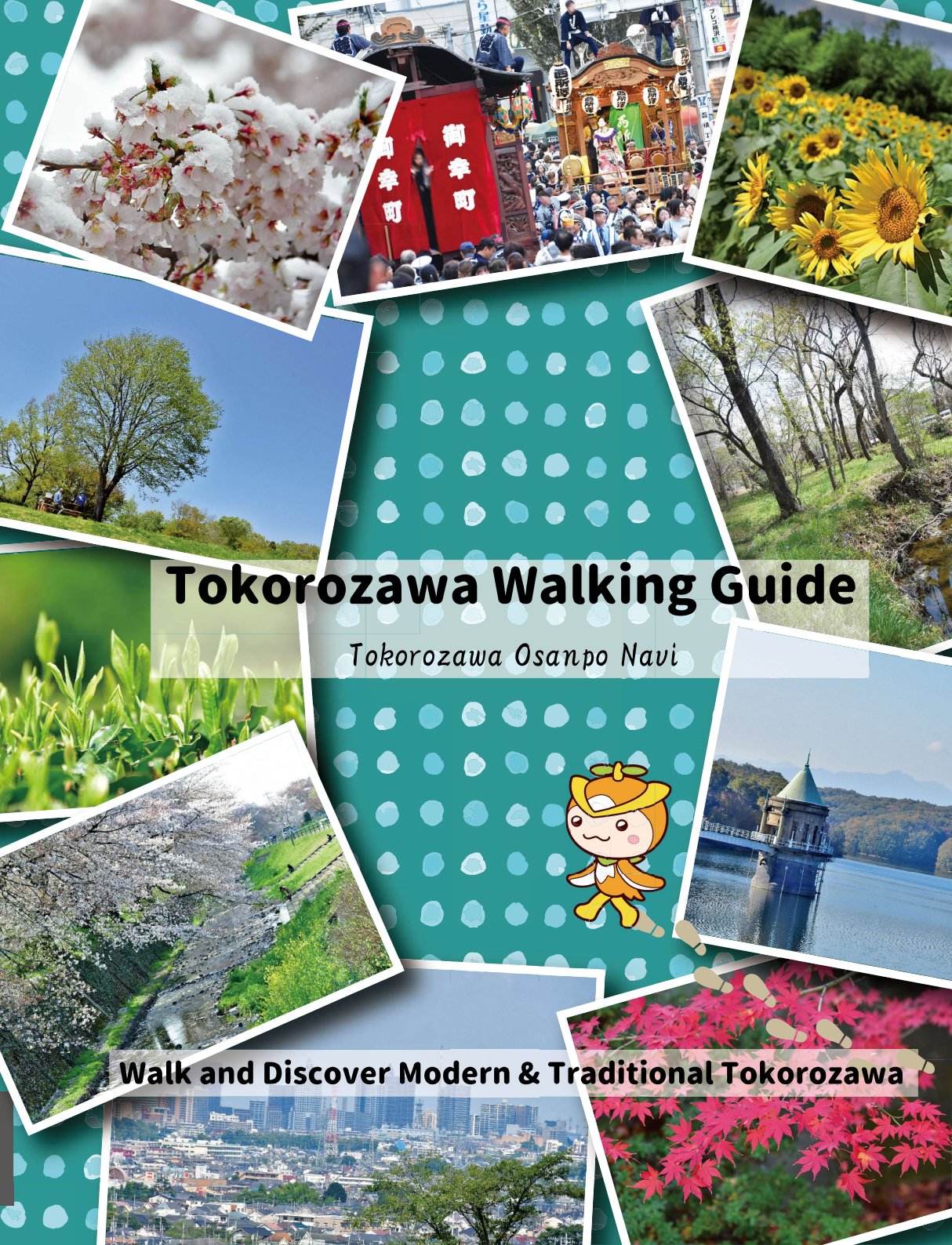
Access-By Car

Kan-etsu Expressway Tokorozawa I.C.	About 6km(15 minutes)	Tokorozawa City Area
Metropolitan Intercity Expressway Iruma I.C.	About 10km(20 minutes) by National Road No.463(by-pass)	

Maps throughout the guide reside from the following.
 Tokorozawa City Area: Tokorozawa City Numerical Topographic Map 1/2500
 Neighboring municipalities: GSI base map information

The following information is as of September 2020.
 For the latest information, please check the individual website, etc.

Published by Commerce and Tourism Section, Industrial Economic Affairs Department, Tokorozawa City.
 〒359-8501 Namiki 1-1-1, Tokorozawa City, Saitama Prefecture
 ☎ 04-2998-9155 fax 04-2998-9162 ✉ a9155@city.tokorozawa.lg.jp
 Special thanks to Tokorozawa Sightseeing Association(general incorporated association).



Tokorozawa Walking Guide

Tokorozawa Osanpo Navi



Walk and Discover Modern & Traditional Tokorozawa

10 Selected Walking Routes

This guide introduces 10 walking routes connecting Tokorozawa's natural wonders to the vibrant town.

One step outside the lively city is the beautiful greenery of Sayama Hills, springs forming water banks, and woods & farms that retains vestiges of Musashino.

Enjoy your walk!



Which route would you take?



Rules and Promises

- ▼ Course time does not include breaks and tours, so please allow plenty of time to walk!
- ▼ Children must remain under adult supervision.
- ▼ Stay away from these dangerous areas: Rapid streams, deep canals and ponds, dark forests, tall grass fields and so on.
- ▼ Do not bring home any flora or fauna. Please ONLY observe on site.
- ▼ Do not trespass private areas.
- ▼ Bring your trash home.



No.05 Sayamagaoka Greenery
Walking Route P18,19



No.01 Sunagawabori Stream
Walking Route P10,11




No.06 Lake Sayamako & Totoro Forest
Walking Route P20,21



No.07 Arahatafuji Walking Route P22,23



No.02 Santomishinden
Walking Route P12,13




No.03 Tokorozawa Downtown Walking Route P14,15



No.04 Azuma River Cherry Blossom
Walking Route P16,17



No.10 Fuchi no Mori Park & Kami no Yama Walking Route P28,29



No.08 Tokorozawa Seven Lucky Gods Walking Route P24,25



No.09 Hachikokuyama
Walking Route P26,27





ASOBI-tokoro

Place to Play

Place for Nature

MIDORI-tokoro

The biggest pop-culture base in Japan has opened in Tokorozawa City!



* Tokorozawa Sakura Town

The facilities for the joint project, "COOL JAPAN FOREST Concept", by KADOKAWA and Tokorozawa city. Consists of event spaces, a hotel, shops, restaurants, and a book store. Tokorozawa City and KADOKAWA are working together to create a city where culture and nature intertwine, and everyone, including visitors and residents will feel attracted. It opens in November 2020.


JR Musashino Line, Higashi Tokorozawa Station 10 minutes on foot
3-31-3 Higashitokorozawawada Tokorozawa, Saitama [MAP] P.17

* Kadokawa Musashino Museum



The breathtaking stone architecture of "Kadokawa Musashino Museum" is a multi-cultural complex containing libraries, art galleries, and museums.

* Musashino Reiwa Shrine



A new, Reiwa-period style shrine, composed of both modern and classical aspects. Here, those going on seasonal events and/or anime pilgrimages can pray for their travel safety.



©2020 ATA / HCS
28 LED manholes with characters provided by KADOKAWA illuminate the road from Higashi-Tokorozawa Station to Sakura Town.

* Met Life Dome


Located in Sayama Hills, the stadium gives off an outdoor feel through its semi-open walls. Since 1979, it has been the home ground of the Seibu Lions, and in addition to watching baseball games, you can enjoy the different concerts and event held here.



Exciting, impressive, and breathtaking!

Seibu-Sayama Line, Seibu Kyujo Mae Station 1 minutes on foot
2135 Yamaguchi Tokorozawa, Saitama [MAP] P.20

* Seibuen Amusement Park



Reopened in 2021 with a new concept, "a world surrounded with a heart-warming feeling of happiness". New ride attractions have been added, allowing for an even more immersive and thrilling experience!

Seibu Tamako Line Seibu Yuenchi Station 1 minutes on foot
2964 Kamiyamaguchi Tokorozawa, Saitama ☎04-2922-1371
◎10:00 ~ 17:00 (Openings subjects to change.)
Closed: Irregular [MAP] P.21,24

* Sayama Ski Slope

40 minutes from Ikebukuro. An indoor ski slope where you can enjoy authentic skiing at your convenience. Reopened in 2020 and a new kids area will be established soon.

Seibu Sayama Line, Seibu Kyujo Mae Station 3 minutes on foot.
2167 Kamiyamaguchi Tokorozawa, Saitama ☎04-2922-1384
◎10:00 ~ 21:00 (Open through November to April)
Closed: Open throughout the period [MAP] P.20



Makkurokurosuke seems to come out.

* Kurosuke's House

Kurosuke's House is a traditional village home more than 100 years old. Public interest incorporated foundation, "The Totoro Foundation" functions as the management base for forest conservation of the nature of Sayama Hills. In 2013, the main room, warehouse, and tea factory were registered as tangible cultural property. It is open to the public only on Tuesdays, Wednesdays, and Saturdays and you can enjoy the feel of a traditional farm house. When you visit, it would be greatly appreciated if you understand the purpose of the funds and help to contribute to repair and maintain the old house.



Seibu-Ikebukuro Line Kotesashi Station South Exit
By Bus To Miyadera Nishi or Waseda Daigaku, Exit Dainichido, Then 5 minutes on foot
3-1169-1 Mikajima Tokorozawa, Saitama ☎04-2947-6047
◎Tue., Wed., Sat. 10:00 ~ 15:00
Closed: Public Holidays, new year holidays.
※The museum may be temporarily closed. Please check the website in advance.
[MAP] P.10,18

* Sayama Hill Flora & Fauna Interaction Center

Sayama Hill Flora & Fauna Interaction Center was created as the central facility for the Ikimono Fureai-no-Sato. It aims for visitors to deepen their understanding of the nature found in Sayama Hills. In addition to an exhibition, lecture room, observation deck and other facilities, the center features an outdoor charcoal oven. Wildlife observation gatherings are also held regularly.

Seibu-Sayama Line Shimoyamaguchi Station 15 minutes on foot.
782 Arahata Tokorozawa, Saitama ☎04-2939-9412
◎9:00 ~ 17:00 Closed: Mon., the day after holidays, New Year holidays
[MAP] P.22



Learn everything about Sayama Hills.




* Azuma River Cherry Tree-lined Street

Flowering Period : Late March to Early April. Along the Azuma River from Nishiarai-cho to Higashitokorozawa [MAP] P.16



* Mikajima Sunflower Field

Flowering Period : Mid-August
4-2163-1 Mikajima [MAP] P.10,19



* Lily Park

Flowering Period : Early June to Early July,
2227 Kamiyamaguchi [MAP] P.20



* Kosen-ji Temple's Weeping Cherry Trees

Flowering Period : Mid march to Late March,
343 Horinouchi [MAP] P.10



Nature Conservation Efforts

In Tokorozawa City, citizens are actively engaged in activities to enjoy, protect, maintain, beautify, and familiarize themselves with the greenery.





SAYAMACHA-tokoro

Place with Tea

Kitadaen

3-27-6 Kitano Tokorozawa ☎04-2948-2695
☎8:00 ~ 19:00 Closed: No holiday 【MAP】 P.11
Surrounded by tea fields, the shop conveys a calming atmosphere. The factory directly sells green tea products from tea leaves managed and cultivated in the tea fields, of Tokorozawa city.

Takanoha Moritaen

1221 Nakatomi Tokorozawa ☎04-2942-0845
☎10:00 ~ 16:00 Closed: Thu., Irregular 【MAP】 P.13
Founded in the late Meiji era. Enjoy the luxury ice cream made with matcha and hojicha, both grown and produced directly in their personal tea factory.

Marumasaen Honten

10-18 Azuma-cho Tokorozawa ☎04-2922-2201
☎10:00 ~ 18:30 Closed: Wed. (Open daily: May, December.) 【MAP】 P.15

Founded in 1897, Embraces the original flavor of tea leaves in their products, and tea sweets such as their tea field swiss roll are also very popular.

Misawaen

207 Hibita Tokorozawa ☎04-2944-1969
☎9:00 ~ 18:00 Closed: No holiday 【MAP】 P.17

With the motto of making tea with sincerity, they make safe and environmentally friendly tea with as few chemical fertilizers and pesticides as possible.

Ichikawaen Shimoyamaguchiten

1439-8 Yamaguchi Tokorozawa ☎04-2924-2001
☎9:00 ~ 19:00 Closed: Thu. 【MAP】 P.21,22

Sells various types of tea directly from tea factories. Near Shimoyamaguchi Station.

If you want to enjoy nice meals and cafes...



Musashirikyu (Araien Honten)

1-15-5 Kotesashi-cho Tokorozawa.
☎04-2941-3399
☎11:00 ~ 17:30 (17:00L.O.)
Closed: Wed., Irregular
【MAP】 P.11

The main branch of well-established Sayama tea store "Araien Honten". At the attached Japanese style cafe, "Musashi Rikyu", you can enjoy dishes that use plenty of tea leaves from Araien Honten. Recommend trying the tea sweets!

There are more than 50 shops and farms selling Sayama tea in the city! Look for the symbol on the maps!

Masataka Masudaen

694 Kita-Akitsu Tokorozawa ☎0120-884-418
☎8:00 ~ 20:00 Closed: No holiday
【MAP】 P.28

They directly sell fresh leaves manufactured and processed from their private tea farm. The special sencha with a unique astringent and strong taste is very popular. They also sell other homemade Japanese black teas.

Seibu Tokorozawa S.C.

Fujiien
B1F 12-1Hiyoshi-cho Tokorozawa
☎04-2923-1188 ☎10:00 ~ 20:00
Closed: No holiday 【MAP】 P.15

At Waltz Tokorozawa, there is a selection of high-quality gentle and smooth tasting tea. Local shipments are also possible for various gifts.



Sabo Wada (Wadaen)



3-1157-3Mikajima Tokorozawa
☎04-2948-0626
☎9:00 ~ 17:00
Closed: No holiday
【MAP】 P.10,18

Located across from Kuroske's house, it heals visitors from abroad with the heart of tea. The carefully brewed hand-picked tea has a splendid flavor!

Sayamachadokoro Fujimien



807 Shimotomi Tokorozawa
☎04-2942-0609
☎9:00 ~ 12:00, 13:00 ~ 18:00
Closed: Mon.
【MAP】 P.12

Authentic Italian gelato made from powdered Sayama Hojicha, Sayama Matcha, and milk from Saitama Prefecture, which has a rich yet refreshing taste.

Fukai Shoyu Honten



7-5 Yuraku-cho Tokorozawa
☎04-2924-2015
☎9:00 ~ 17:30
Closed: No holiday
【MAP】 P.14

A well-established store that has been around for more than 160 years. A long time ago, at the Tokorozawa Dango Association's agreement, it was decided that "Soy sauce is limited to Tokorozawa-produced Yamaho (Fukai Shoyu)". It is an indispensable taste for Tokorozawa's food culture.

ecotoco Farmers Cafe



1-13 Namiki Tokorozawa (in Tokorozawa Aviation Memorial Park)
☎04-2936-6821
☎9:00 ~ 17:00 (LO16:30)
Closed: Mon
【MAP】 P.16

A cafe restaurant with the theme of "thinking about eco from local production for local consumption". Premium hamburger with Tokorozawa beef using Tokorozawa beef has excellent meat flavor!

Kashin Kamedaya



1-112-10 Wagahara Tokorozawa
☎04-2949-0405
☎9:00 ~ 19:00
Closed: Wed.
【MAP】 P.19

A Sweet potato with the motif of Lake Sayamako, the "Sayama Lake Potato in the Valley of the Sayama Hills" decorated with the symbol of Lake Sayamako, the "Intake Tower". A fluffy texture that melts in your mouth. Uses eggs and sweet potatoes from Tokorozawa.

Shoku-no-Eki



583-1 Shimotomisuruga dai Tokorozawa
☎04-2941-5192
☎9:00 ~ 17:00
Closed: New Year's Day only
【MAP】 P.12

A local shop in collaboration with a variety of local producers. Handles a large number of Tokorozawa's specialty brands such as Tokorozawa craft beer "Yaro Golden" and "Tokoron cookie".

Negishi



9-16 Miyuki-cho Tokorozawa
☎04-2922-6835
☎10:00 ~ 17:00
Closed: Thu., Sun.
【MAP】 P.15

"Tokorozawa Famous Confectionery Farman" has been on sale since 1974. It is a sweet made by wrapping red bean paste in pie crust. It is named after the Henri Farman aircraft which was the first ever plane to take flight in the Tokorozawa area.

Kikusuitei



2942 Yamaguchi Tokorozawa
☎04-2925-7111
■ Restaurant ☎ Weekdays 11:30~15:00, 17:00~21:00
Holidays 11:30~21:00
■ Daytime bathing ☎ 12:00~21:00
Closed: No holiday
【MAP】 P.21,24

"Sayama Tea Bath Powder" is a bath powder containing Sayama tea from the tea garden "Araien Honten" in the city. Made to recreate the color and aroma of freshly brewed tea. You can enjoy the popular public bath at Kikusui-tei, "Sayama Tea Bath" at home!

Yoko Farm



509 Shiro Tokorozawa
☎04-2944-2681
☎Mon., Wed., Fri. 9:00 ~ 18:00
【MAP】 P.29

"Yoko Farm Craft Confiture" uses vegetables and fruits grown on their own farm to make jam. They specialize in selling products with no chemically enhanced additives. There are a total of 9 types of jam.



OMIYAGE-tokoro

Place for Souvenirs

Tokorozawa brand products





DANGO-tokoro

Place for Dango



UDON-tokoro

Place for Udon

Murataya

5-506-1 Mikajima Tokorozawa
☎04-2948-2515 ☎9:00 ~ 13:00
Closed: Mon., Tue. [MAP] P.10,18

The orange roof is an easily spot-able landmark. The simple dango allows for the taste of rice and soy sauce to be thoroughly enjoyed.

Yamaguchiya Dangoten

3-22-30 Kamiarai Tokorozawa
☎04-2926-5882 ☎10:00 ~ 15:30
Closed: Mon., Tue. [MAP] P.11

A Tokorozawa specialty dango shop that has been in business for more than a century. Sells traditional charcoal grilled dango mochi.

Namikiya

6-5 Miyuki-cho Tokorozawa
☎04-2922-3277 ☎10:00 ~ 18:00
Closed: No holiday [MAP] P.15

Founded in 1952. The dango is plunged into the delicious Tokorozawa "Fukai Shoyu" twice while grilling. Look for a shop with made of brick walls.

Mikamisanchi no Yakidango

536 Hibita Tokorozawa ☎080-9889-8960
☎10:00 ~ 16:00 Closed: Mon. [MAP] P.17

A dango shop in a residential area full of greenery. Enjoy freshly charcoal-grilled dango! The shop's original sweet & spicy flavor is also very popular.

Dangoten Gekka

1024-76 Kamiyasumatu Tokorozawa
☎04-2936-7187 ☎10:00 ~ 18:00
Closed: Thu. [MAP] P.16,28

Dango handmade in the shop are carefully grilled over charcoal.



Musashiya

1-8-14 Miyamoto-cho Tokorozawa ☎04-2922-5614
☎10:30 ~ as soon as it's sold out Closed: Tue., 3rd Wed. [MAP] P.14

A restaurant specializing in grilled dango founded all the way back in 1960. Uses a secret soy sauce recipe passed on generation after generation. The dango mochi is grilled over charcoal until crisp!

Nomura Shoten

861 Shiro Tokorozawa ☎04-2944-0482
☎10:00 ~ 16:30 Closed: Wed. [MAP] P.29

A small shop along a walking route. When they grill the dango over charcoal, the aroma of soy sauce is irresistible!

Amanoya

16-5 Kitayuraku-cho Tokorozawa ☎04-2923-3660
☎11:00 ~ 19:30 Closed: Tue., 3rd Mon. [MAP] P.14

Udon noodles made from 100% domestically produced flour. Enjoy the tsukemen meat juice made from pork and green onions!

Kappou Teuchiudon Chitose

825-3 Wakamatu-cho Tokorozawa ☎04-2995-1555
☎Weekdays 11:30~15:00, 17:00~21:00
☎Holidays 11:30~21:00 Closed: Mon. [MAP] P.15,16

They are home-grown, freshly milled and delicious udon noodles made with a unique milling process.

Matsugan Jingoro

272-2 Matugo Tokorozawa ☎04-2944-9168
☎Weekdays 11:15-14:30, 17:00-21:00
☎Holidays 11:15-14:30, 16:30-20:30
Closed: Wed. [MAP] P.17

Founded in 1984. You can enjoy the seasonal soba noodles, udon noodles, and dishes in the restaurant which generates a warm-cozy feel from its wooden interior.

Jizoyama

1-16-1 Nishitokorozawa Tokorozawa ☎04-2922-1625
☎11:00 ~ 19:00 Closed: 1st and 3rd Sun. [MAP] P.24

Make sure to try the authentic handmade udon noodles made from ground flour, sea salt, and spring water! You can also buy raw noodles to take away.

If you also want some sweets...

Santome Konjaku Mura

Koryu Plaza



1341-1 Shimotomi Tokorozawa
☎049-259-6565
☎11:00 ~ 17:00
Closed: There are seasonal fluctuations. Please check website. [MAP] P.13

Savor the taste of handmade udon noodles in Satoyama. Chewy noodles made from whole wheat flour and vegetables from their own farm. Ishizaka Organic Farm. Excellent nutrition and pleasing!



Teuchiudon Ryotaro

3-14-4 Kusunokidai Tokorozawa ☎04-2993-8877
☎11:00 ~ 14:45 Closed: Mon. [MAP] P.25,28

Handmade Musashino udon made by adding Ryotaro's special flavor to the carefully made soup stock. Please try the traditional tasting udon.

Kannonchaya



2203 Kamiyamaguchi Tokorozawa
☎04-2922-7468
☎10:00 ~ 17:00
Closed: No holiday [MAP] P.20

Within Yamaguchi Kannon (Konjyo-in Temple), you can enjoy handmade udon noodles made from 100% ground flour, traditional grilled dango, Amazake, and Oshiruko.

Tokorozawa city agricultural products direct sales places



Tokorozawa tourist farm map

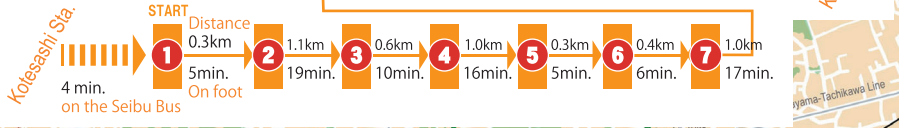


The information is as of September 2020. In order to prevent the spread of the new coronavirus, there is a possibility that stores and facilities will shorten hours or temporarily close. For the latest information, please check individual store & facility websites.



Sunagawabori Stream Walking Route

Have you ever walked alongside the banks of Sunagawabori or Azuma River? Along the riverside of the small streams, there is some stunning greenery, and if you look carefully, you can also see some little creatures!



— Main course ★ Walking course points 🍜 Udon-tokoro 🍡 Dango-tokoro 🌸 Asobi-tokoro 📖 Manabi-tokoro 🚰 Signpost P Public parking 🍷 Tourist farm
--- Sub-course 🚰 Surrounding spots 🍷 Omiyage-tokoro 🍷 Sayamacha-tokoro 🌳 Midori-tokoro 🚰 Police station 🚰 Bus route 🚰 Intersection

🚶 About 10 minutes on foot
0 100 600m



02 Santomishinden Walking Route

Come enjoy the musashino forest and ample farmlands that continue endlessly.



— Main course ★ Walking course points 🍜 Udon-tokoro 🍡 Dango-tokoro 🌸 Asobi-tokoro 🏠 Manabi-tokoro 📍 Signpost 🅇 Public parking 🍷 Tourist farm 🚶 About 10 minutes on foot
 - - - Sub-course 🚰 Surrounding spots 📦 Omiyage-tokoro 🍷 Sayamacha-tokoro 🌳 Midori-tokoro 🚓 Police station 🚌 Bus route 🚦 Intersection 📏 0 100 600m

No. 03 Tokorozawa Downtown Walking Route

The Tokorozawa Downtown Walking Route focuses on the city center which has historically retained such position. How about taking a walk through the massive trees in Tokorozawa Shinmeisha Shrine and learning about the city's history?

Tokorozawa Downtown Walking Route



STOP	START	Distance	Time
1	START	0.1km	1min. On foot
2	1	0.7km	11min.
3	2	0.3km	5min.
4	3	0.1km	2min.
5	4	0.2km	3min.
6	5	0.1km	1min.
7	6	0.5km	8min.
8	7	0.1km	2min.
9	8	0.4km	6min.
10	9	0.4km	7min.
11	10	0.5km	8min.
12	11	1.0km	17min.
13	12		GOAL

— Main course ★ Walking course points 🍜 Udon-tokoro 🍡 Dango-tokoro 🌸 Asobi-tokoro 📖 Manabi-tokoro 📍 Signpost P Public parking 👤 Tourist farm
--- Sub-course 🏠 Surrounding spots 🎁 Omiyage-tokoro 🍷 Sayamacha-tokoro 🌳 Midori-tokoro 🚓 Police station 🚌 Bus route 🚦 Intersection

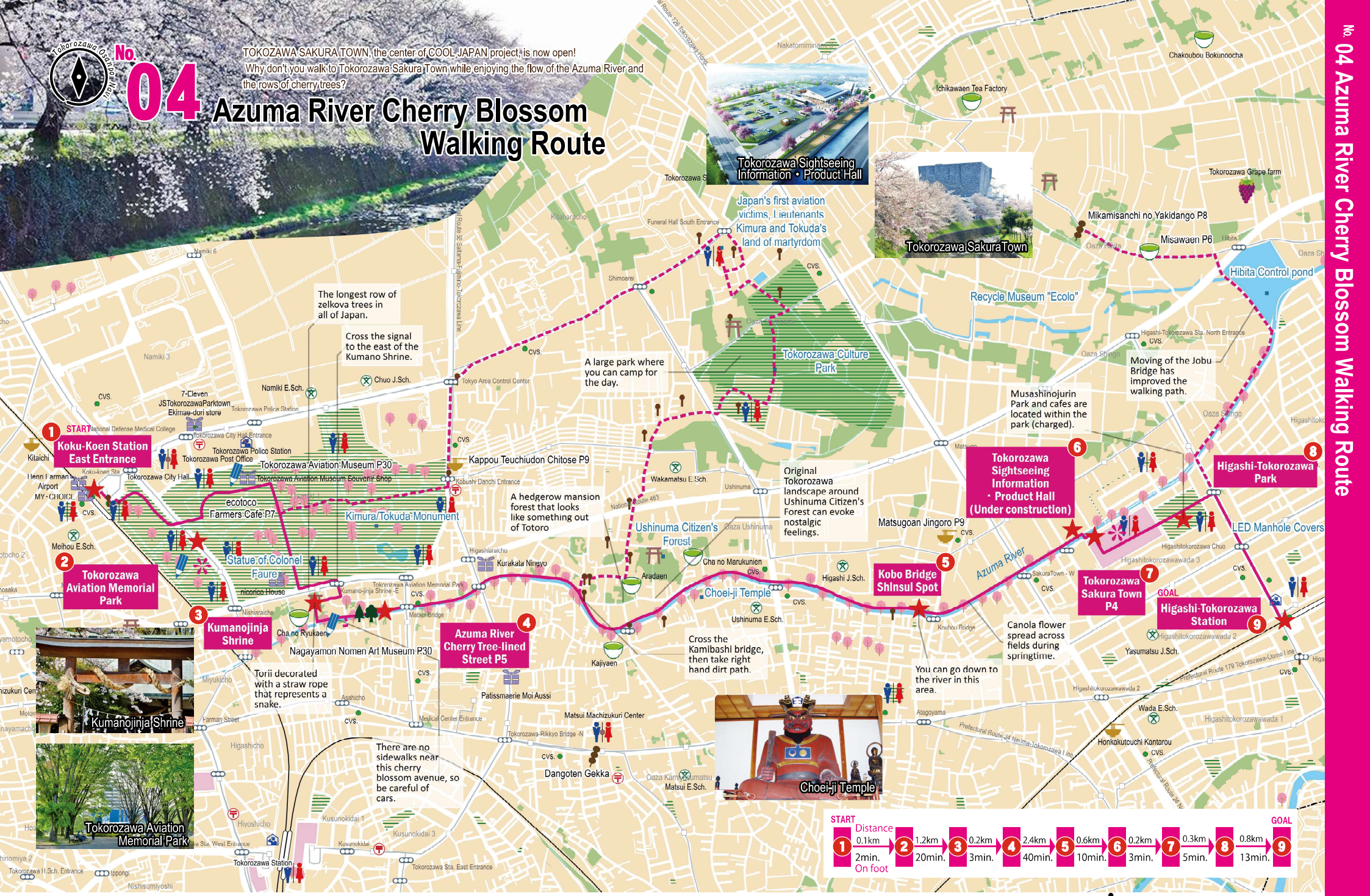
👤 About 5 minutes on foot
0 100 300m



No. 04

Azuma River Cherry Blossom Walking Route

TOKOROZAWA SAKURA TOWN, the center of COOL JAPAN project, is now open! Why don't you walk to Tokorozawa Sakura Town while enjoying the flow of the Azuma River and the rows of cherry trees?



START	Distance	GOAL
1	0.1km 2min. On foot	9
2	1.2km 20min.	
3	0.2km 3min.	
4	2.4km 40min.	
5	0.6km 10min.	
6	0.2km 3min.	
7	0.3km 5min.	
8	0.8km 13min.	


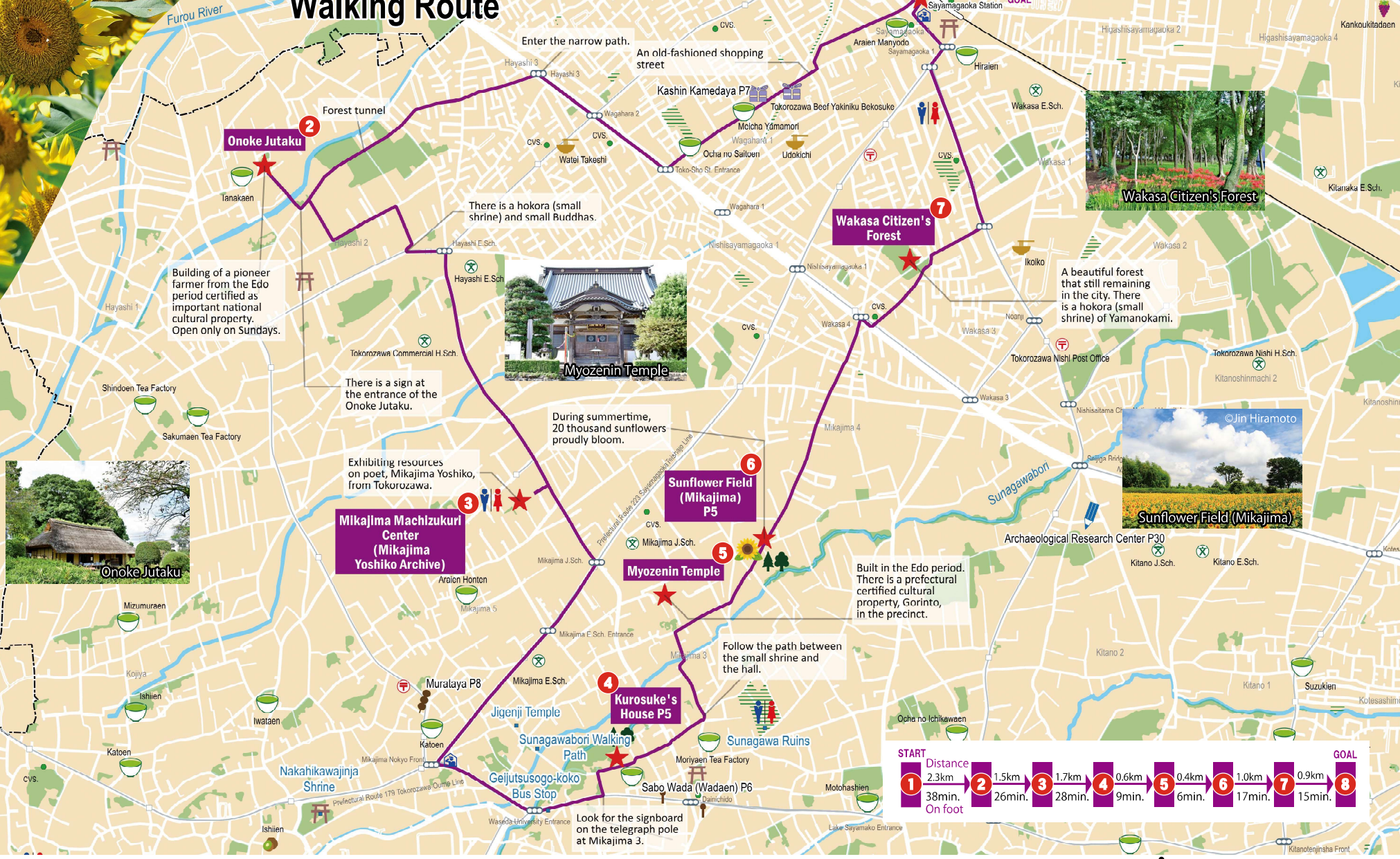
— Main course ★ Walking course points Udon-tokoro Dango-tokoro Asobi-tokoro Manabi-tokoro Signpost Public parking Tourist farm
- - - Sub-course Surrounding spots Omiyage-tokoro Sayamacha-tokoro Midori-tokoro Police station Bus route Intersection About 10 minutes on foot
 16 0 100 600m



No. 05

Sayamagaoka Greenery Walking Route

Why not experience the history of Tokorozawa while walking through the greenery of Sayamagaoka, such as the Onoke Jutaku and Mikajima Yoshiko Archive?



STOP	Distance	Time
1	2.3km	38min.
2	1.5km	26min.
3	1.7km	28min.
4	0.6km	9min.
5	0.4km	6min.
6	1.0km	17min.
7	0.9km	15min.
8	GOAL	

On foot


— Main course
 ★ Walking course points
 Udon-tokoro
 Dango-tokoro
 Asobi-tokoro
 Manabi-tokoro
 Signpost
 Public parking
 Tourist farm

■ Surrounding spots
 Omiyage-tokoro
 Sayamacha-tokoro
 Midori-tokoro
 Police station
 Bus route
 Intersection


About 10 minutes on foot
 0 100 600m

How about looking over Mt. Fuji from Sayama Hills where waterfowls rest their wings, relaxing in Totoro's forest and Bodaigi Pond?

Lake Sayamako & Totoro Forest Walking Route



This is the first site of the Totoro Forest, which was acquired by the Totoro Foundation as part of its National Trust activities. It has become a beautiful wooded area thanks to the management activities of volunteers.



Walk while looking at the wetlands. The pond is surrounded by greenery. You can go around the pond.



The bridge is under construction. Be careful not to cross until completed.

If the weather is nice, you can see Mt. Fuji!

Overlook the ample Lake Sayamako.



Lake Sayamako

Take a break at Azumaya where you can see a water tower.

Be careful of cars when crossing

You can see various types of buildings!

An old temple opened during the Nara period.

Look for the road signs.

[Spot 2] Forest for insects

Able to go down to Yanasegawa River

Pass under the guardrail and climb the steep slope to the right.

Look for road signs to find the dirt path.

View from the road to Bodaigi Pond

Look for the road signs while descending hill

Look for the Kaizoji Temple sign.

Look for the Kaizoji Temple sign.

Shiitake mushrooms hunts possible from September to May (reservations required).

You can see the town and the dam of Lake Sayamako.

Be alert as there are no signs/landmarks. Turn right in front of the slightly steep slope.

20

Main course	Walking course points	Udon-tokoro	Dango-tokoro	Asobi-tokoro	Manabi-tokoro	Signpost	Public parking	Tourist farm
Sub-course	Surrounding spots	Omiyage-tokoro	Sayamacha-tokoro	Midori-tokoro	Police station	Bus route	Intersection	About 10 minutes on foot

0 100 600m

Arahatafuji Walking Route

Enjoy encountering greenery at locations with deep history and abundant wildlife such as the Sayama Hill Flora & Fauna Interaction Center and Arahatafuji.



Point	Distance	Time	Notes
START 1	0.9km	15min.	On foot
2	0.2km	3min.	
3	0.4km	7min.	
4	0.7km	12min.	
5	0.3km	5min.	
6	0.4km	7min.	
7	0.4km	7min.	
8 GOAL	11 min. on the Seibu Bus		Tokorozawa Sta.

It is said that the faith in Shichifukujin (Seven Lucky Gods) started in the Muromachi Period. Why not visit Shichifukujin and pray for your health and happiness?

08 Tokorozawa Seven Lucky Gods Walking Route

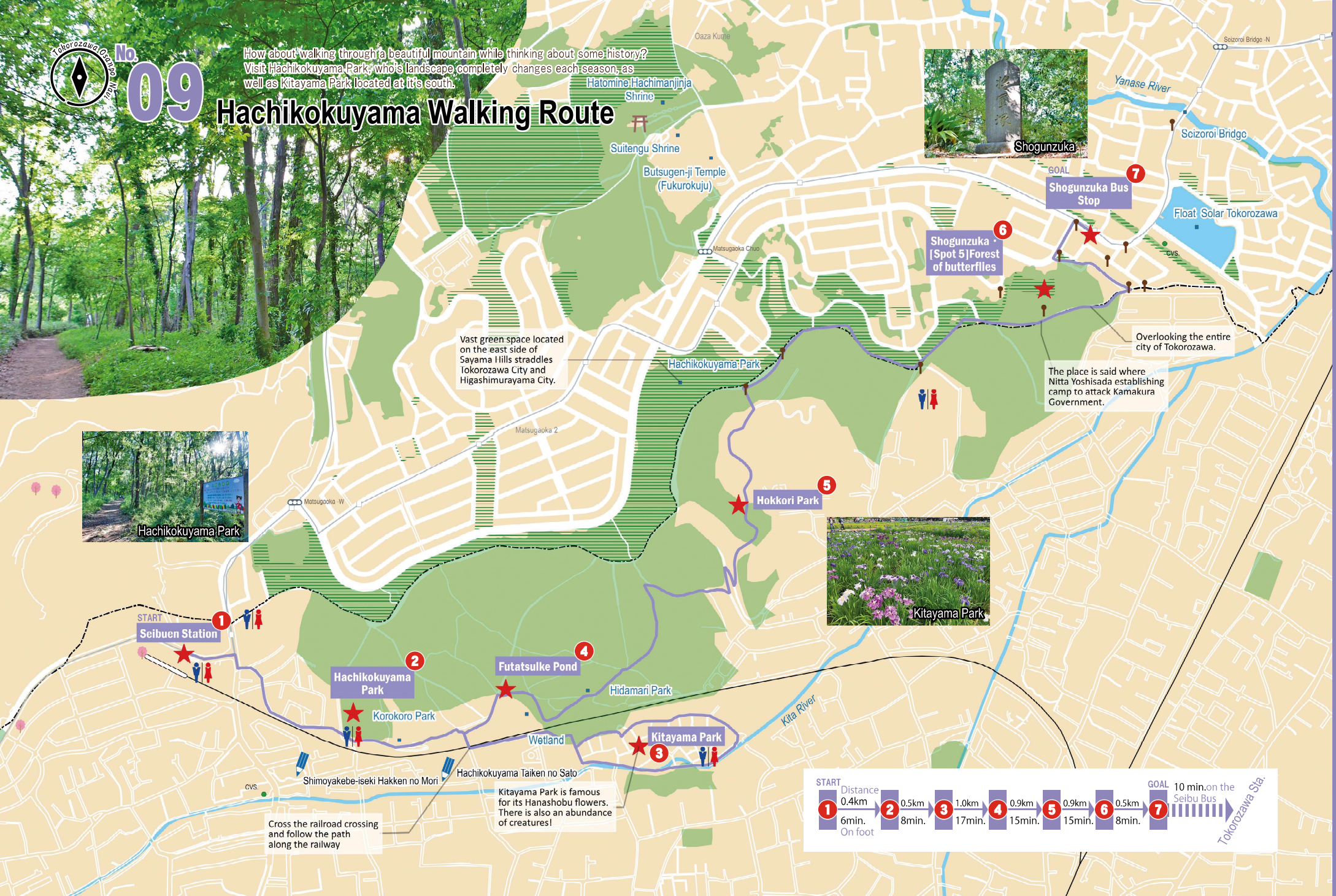
START	Distance	No. 1	No. 2	No. 3	No. 4	No. 5	No. 6	No. 7	No. 8	No. 9	No. 10	No. 11	GOAL
1	1.6km	2	0.9km	3	1.0km	4	1.3km	5	1.1km	6	1.8km	7	1.0km
	26min.		15min.		16min.		21min.		18min.		31min.		17min.
	On foot												11min.
													4min.



Main course	Walking course points	Udon-tokoro	Dango-tokoro	Asobi-tokoro	Manabi-tokoro	Signpost	Public parking	Tourist farm
Sub-course	Surrounding spots	Omiyage-tokoro	Sayamacha-tokoro	Midori-tokoro	Police station	Bus route	Intersection	About 10 minutes on foot

How about walking through a beautiful mountain while thinking about some history?? Visit Hachikokuyama Park, who's landscape completely changes each season, as well as Kitayama Park located at it's south.

Hachikokuyama Walking Route



START	1	2	3	4	5	6	7	GOAL
Distance	0.4km	0.5km	1.0km	0.9km	0.9km	0.5km		10 min. on the Seibu Bus
	6min.	8min.	17min.	15min.	15min.	8min.		Tokorozawa Sta.
	On foot							

Vast green space located on the east side of Sayama Hills straddles Tokorozawa City and Higashimurayama City.

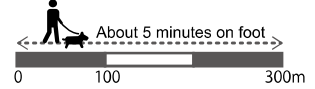
The place is said where Nitta Yoshisada establishing camp to attack Kamakura Government.

Overlooking the entire city of Tokorozawa.

Kitayama Park is famous for its Hanashobu flowers. There is also an abundance of creatures!

Cross the railroad crossing and follow the path along the railway

- Main course
- ★ Walking course points
- Udon-tokoro
- Dango-tokoro
- Asobi-tokoro
- Manabi-tokoro
- Signpost
- Public parking
- Tourist farm
- Surrounding spots
- Omiyage-tokoro
- Sayamacha-tokoro
- Midori-tokoro
- Police station
- Bus route
- Intersection





No. 10

It is said that Director Hayao Miyazaki came up with My Neighbor Totoro while strolling through the traditional landscapes of Fuchi no Mori Park and Kami no Yama. How about walking through the beautiful forests and connecting your experience with that of Totoro?

Fuchi no Mori Park & Kami no Yama Walking Route



Kami no Yama



Kiyose Kanayama Control Pond



Fuchi no Mori Park

START	1	2	3	4	5	6	7	8	9	10	11	12	13	14	GOAL
Distance	1.4km	1.1km	0.6km	0.2km	0.4km	1.0km	0.2km	0.2km	0.8km	1.1km	0.6km	0.9km	1.2km		
On foot	23min.	18min.	10min.	3min.	6min.	17min.	3min.	3min.	14min.	18min.	9min.	15min.	19min.		

- Main course
- Walking course points
- Udon-tokoro
- Dango-tokoro
- Asobi-tokoro
- Manabi-tokoro
- Signpost
- Public parking
- Surrounding spots
- Omiyage-tokoro
- Sayamacha-tokoro
- Midori-tokoro
- Police station
- Bus route
- Intersection
- Tourist farm



No. 10 Fuchi no Mori Park & Kami No Yama Walking Route

Learn and play in the birthplace of Japanese aviation!



Tokorozawa Aviation Memorial Park

By train : A short walk from Koku Koen Station on the Seibu Shinjuku Line.
By car : From the Tokorozawa I.C. of the Kan-etsu Expressway, take Route 463 toward Tokorozawa City.
1-13 Namiki Tokorozawa ☎04-2998-4388 [MAP] P.16



Tokorozawa Aviation Museum



1-13 Namiki Tokorozawa in Tokorozawa Aviation Memorial Park ☎04-2996-2225 ☎9:30 ~ 17:00 Closed: Mon.

Introduces the mechanism of flying and the history of aviation. You can learn while having fun at the flight simulator, space walker (gravity experience device), large cinematic videos, etc. where you can experience simulated flights.

Archaeological Research Center



2-12-1 Kitano Tokorozawa ☎04-2947-0012 ☎8:30 ~ 17:15 Closed: Sat., Sun., Holiday [MAP] P.11

Preserving and utilizing buried cultural properties, which are important materials for learning about the history of Tokorozawa City.

Nagayamon Nomen Art Museum



7-11 Nishiarai Tokorozawa ☎090-1708-8468 ☎11:00 ~ 16:00 ※Open only on the 1st and 3rd Fri., Sat. and Sun. Admission 300 yen [MAP] P.16

50 contemporary masks by artist Gensei Fukuyama are on display at all times.

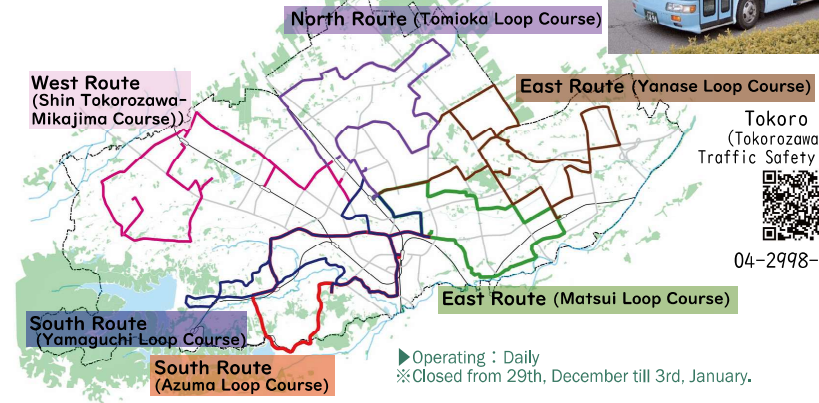
Tokorosawa Machizukuri Shoten "Machizo"



21-18 Motomachi Tokorozawa ☎04-2928-1453 ☎10:00 ~ 18:00 Closed: Thu. [MAP] P.14

Various events are held as a base facility for the promotion of the city center of Tokorozawa City. The building was built in the late Edo period.

Tokoro Bus (Community Bus of Tokorozawa city)



Tokoro Bus (Tokorozawa City Traffic Safety Section)



04-2998-9140

▶ Operating : Daily
※Closed from 29th, December till 3rd, January.

▶ Fares :
Ranges from 100 Yen to 270 Yen in Cash, Transportation IC Card from 100 Yen to 263 Yen (Based on the distance.)
Elementary students:half price (Infants & Preschoolers: For free up to 2 child per adult.)

Information

Tokorozawa Sightseeing Association



04-2935-3151



Official facebook (Commerce and Tourism Section, Tokorozawa City)



Instagram (Tokoron)



Twitter (Tokoron)



Official facebook (Tokorozawa Sightseeing Association)



Tokorozawa Folklore Museum



1447-1 Kume Tokorozawa ☎04-2998-9155 ☎10:00 ~ 16:30 ※Open only on Sundays and public holidays from April to November (closed in winter from December to March) [MAP] P25

A private museum built by opening the historical residence of the Hiratsuka family (a nationally registered tangible cultural property), which was built in the Edo period and has a history of more than 150 years. Works by artists related to Tokorozawa are on display.

Water & Greenery Network Plan

In Tokorozawa City, we are trying to connect the abundant water and greenery to the lively of the city.

In this "Tokorozawa Walking Guide", we introduced some of the best locations to experience such, so please try visiting them!

